

Notes:

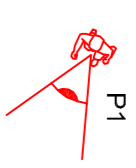
1. Do not scale from this drawing.

2. Mapping reproduced by permission of Ordnance Survey on behalf of HMSO. © Crown copyright and database right 2005. All rights reserved. Ordnance Survey Licence number 100017562.

Key:

Ordnance Survey Base Mapping

Proposed pre-cast concrete kerb



Photograph viewing direction



Proposed 1.3m footway



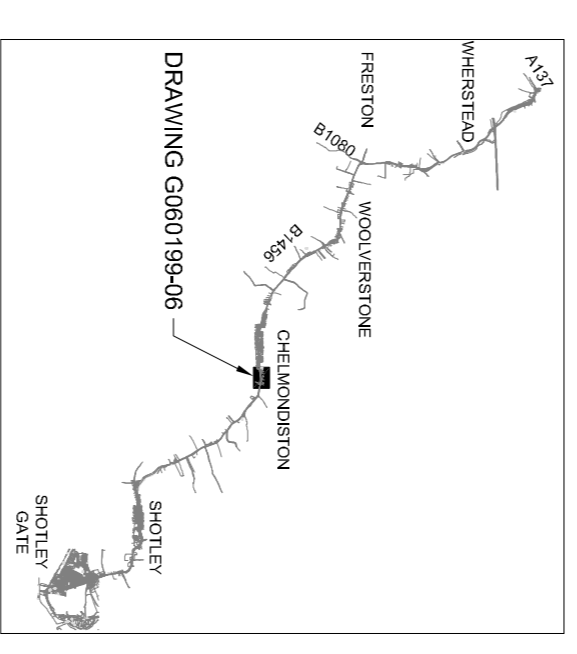
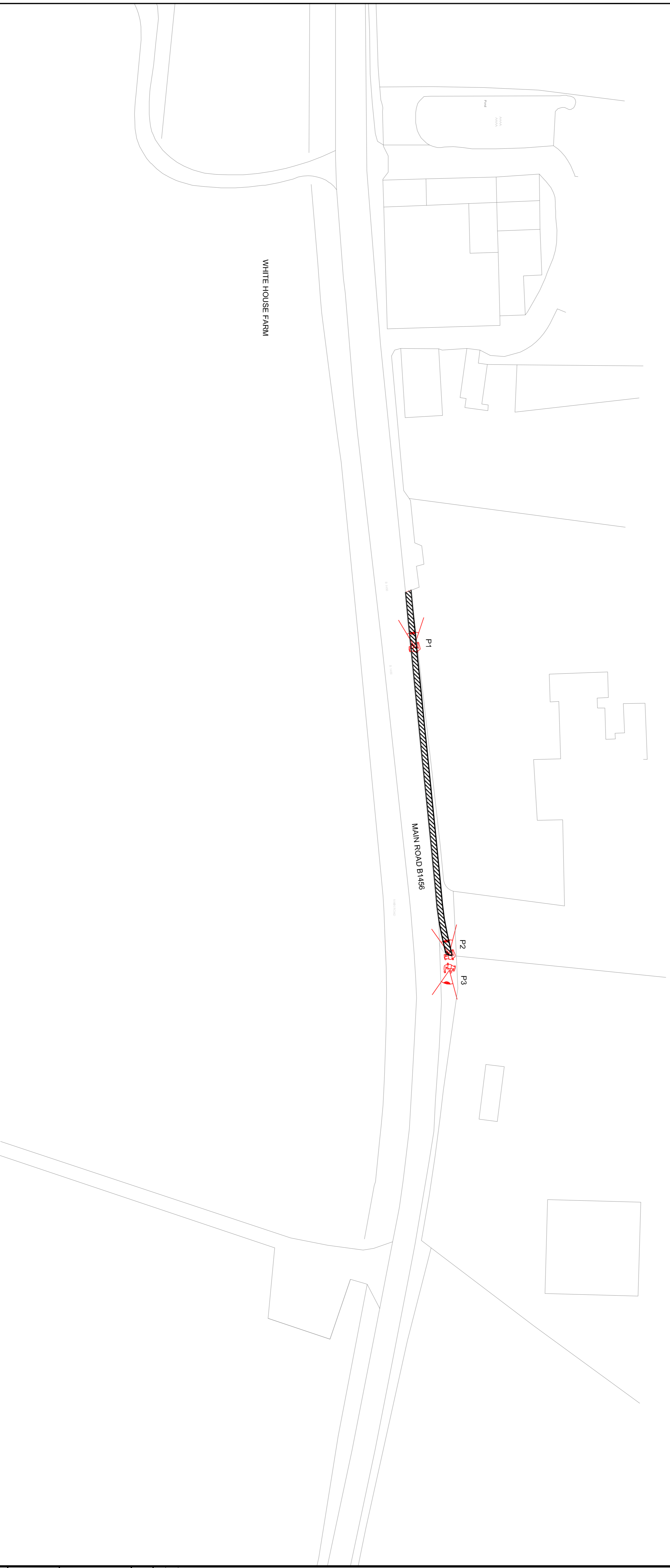
Photograph 1



Photograph 2



Photograph 3



Rev	Date	Drawn by/Revised	Appr	FWJ
A		Revision 1/06	Checked/Approved	

© This drawing is the property of JMP Consultants Limited and the information can only be reproduced with their prior permission.

JTMP

AUDREY HOUSE
 16-20 ELK PLACE
 LONDON, EC1N 6SN
 T 020 7465 2800
 F 020 7430 9049
 W london@jtmp.co.uk
 W london@jtmp.co.uk

Haylink

HMS Ganges

Chelmsfordiston Village:
Proposed Footway

Client	Contract	Approved	Scale	Date	Rev
SPP	PWJ	PWJ	1:500	November 2005	A1
Contract No.	Contract Number	Contract Number	Contract Number	Contract Number	Contract Number
Preliminary	G060199-06	G060199-06	G060199-06	G060199-06	A