

**PDAS Appendix E –
Archaeological Geophysical Survey
Report**

Part 2 of 3



611000

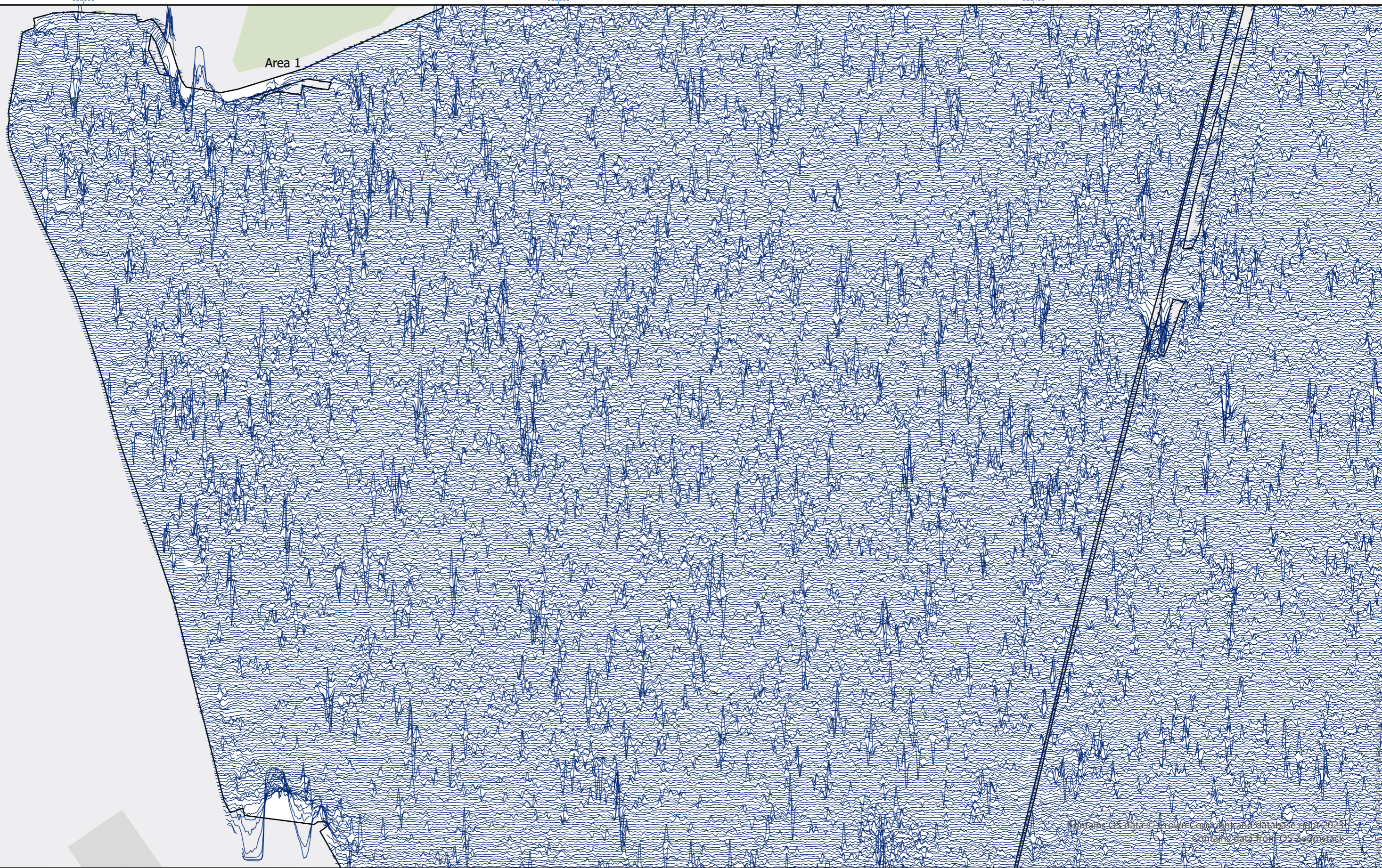
611200

611400

Area 1

238000

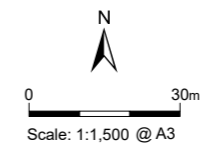
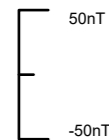
237800



Contains OS data © Crown Copyright and database right 2023
Contains data from OS Lidarstack

Minimally Processed Gradiometer Data – XY Trace

Figure
7.1



Drawing Number: 05/40371/GEO/7.1/01	
Created by: AC	Date: 23/11/2023
Checked by: SO	Date: 23/11/2023
Approved by: SO	Date: 23/11/2023



611200

611400

611600

Church Farm

Area 1

Area 2

Wood

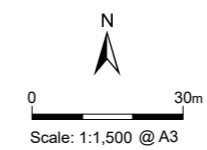
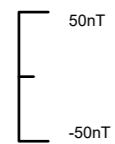
238200

238000

Contains OS data © Crown Copyright and database right 2023
Contains data from OS Zoomstack

Minimally Processed Gradiometer Data – XY Trace

Figure
7.2



Drawing Number: 05/40371/GEO/7.2/01	
Created by: AC	Date: 23/11/2023
Checked by: SO	Date: 23/11/2023
Approved by: SO	Date: 23/11/2023

